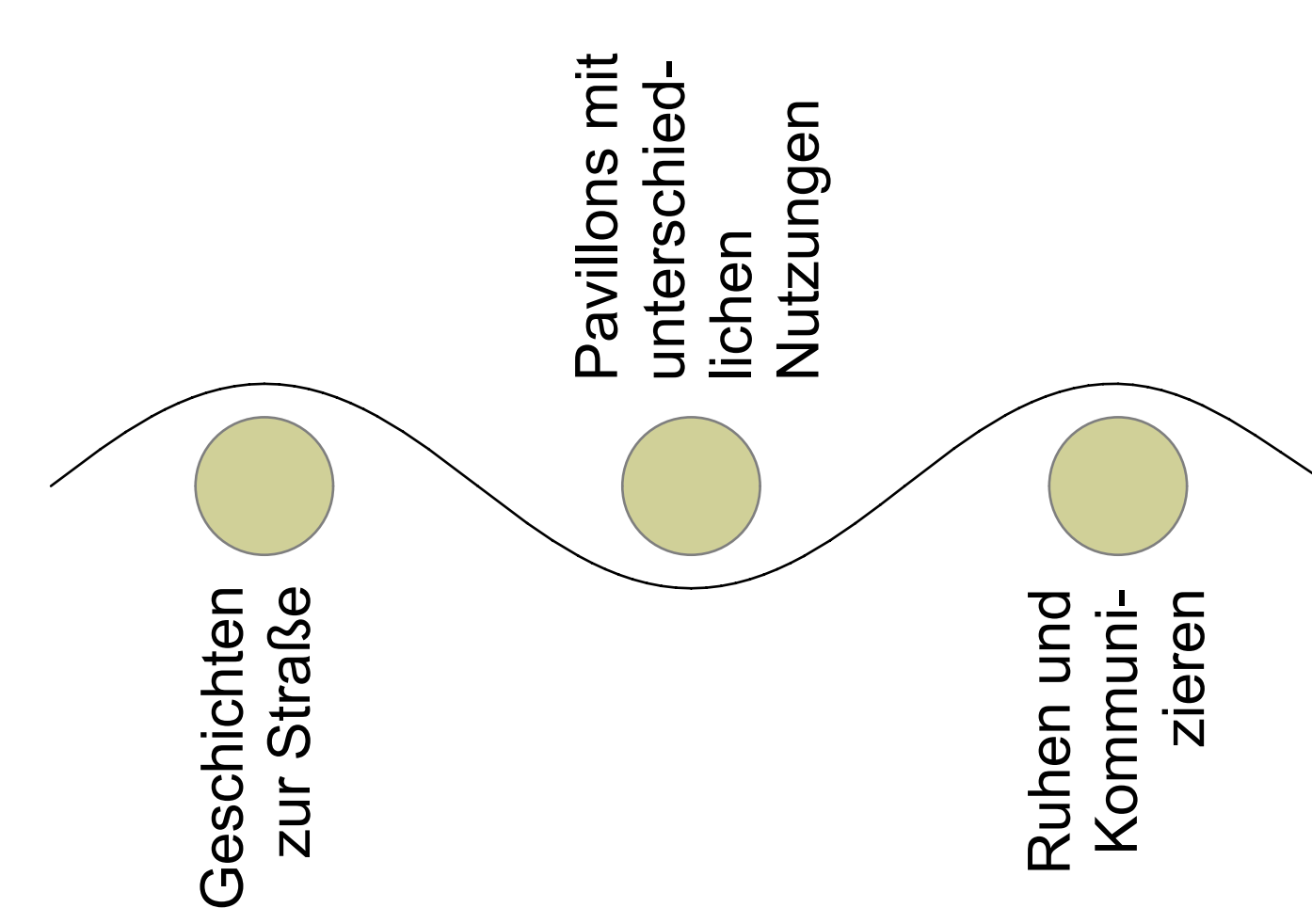
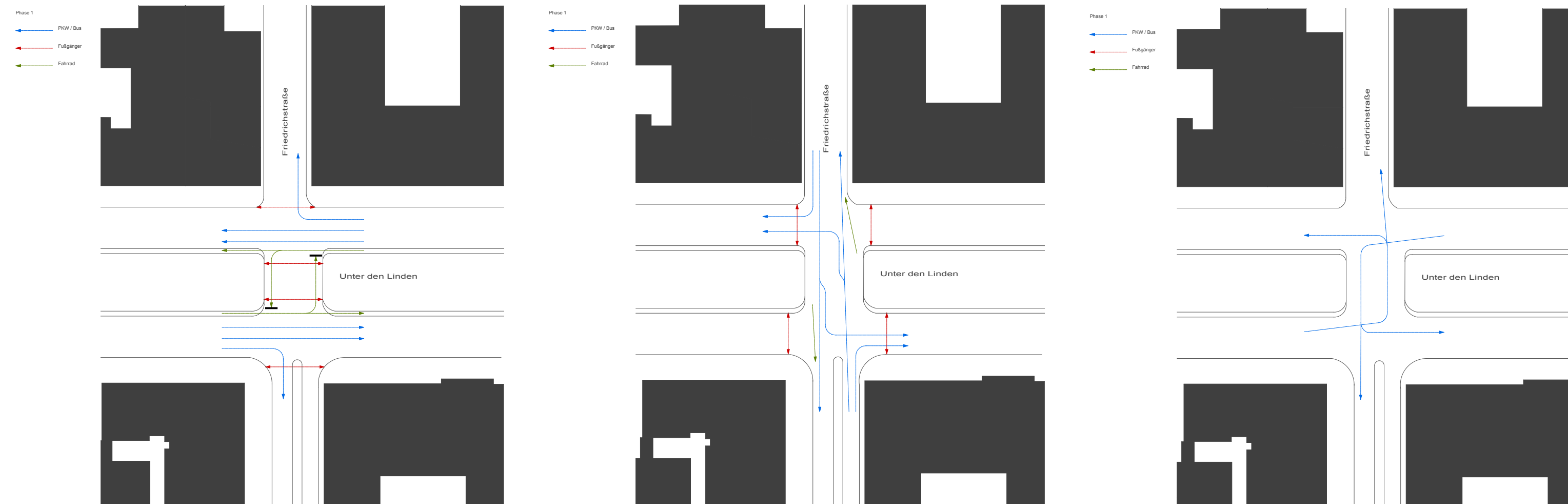


Piktogramm: Definierung der Straßenräume



Piktogramm: Mittelstreifen als Perlenkette



Piktogramm: Ampelphasenschaltung

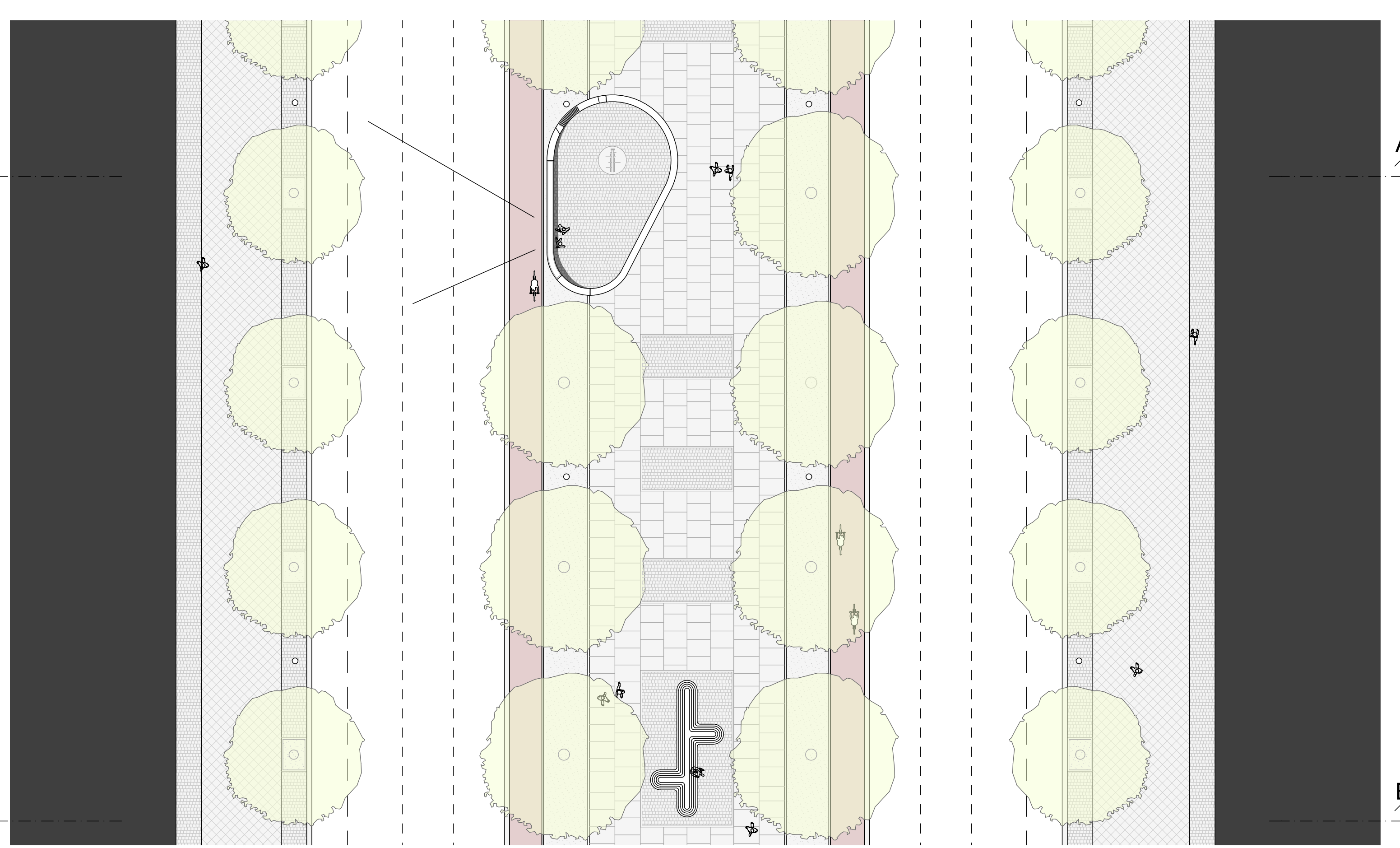


Möbelierung



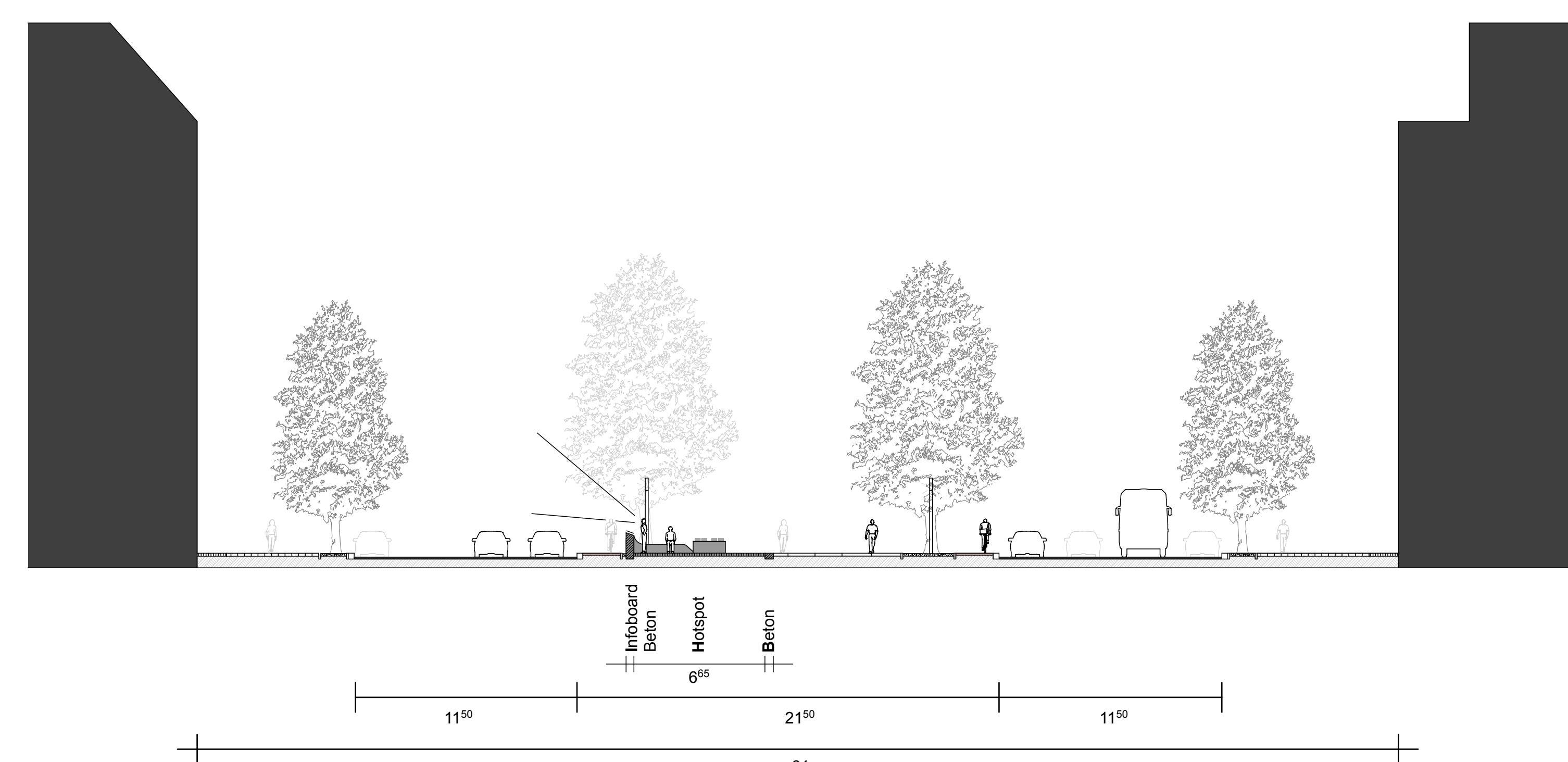
Lageplan

M 1:1.000



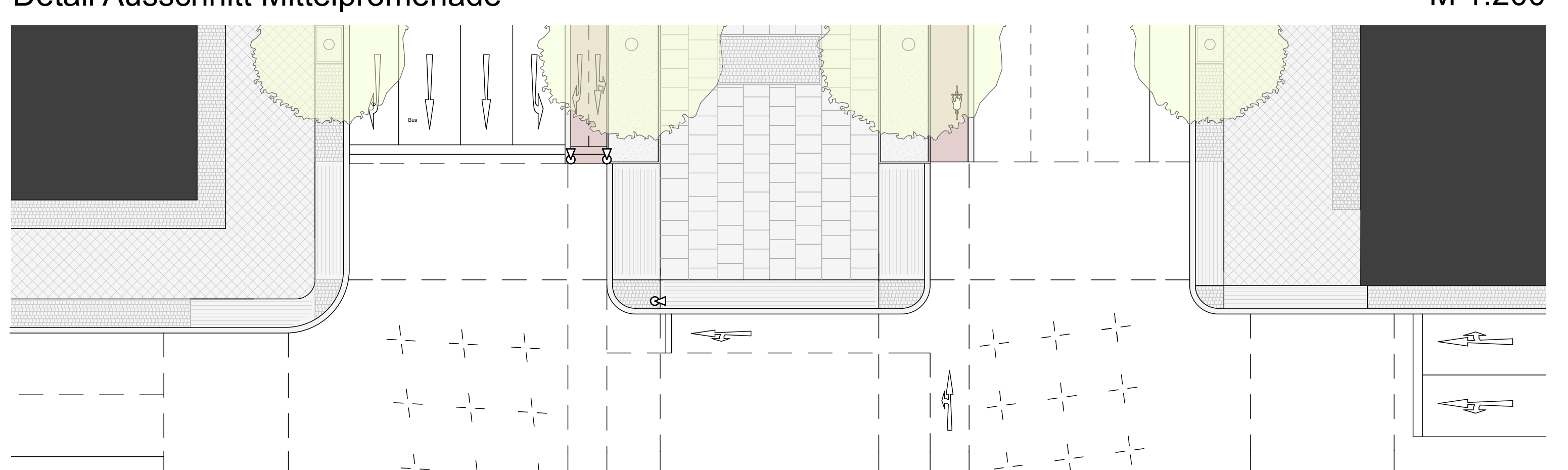
Detail Ausschnitt Mittelpromenade

M 1:200



Schnitt A - A

M 1:200






Detail Verkehrsführung Radfahrer

M 1:200



Schnitt B - B

M 1:200



Materialboard

geschichtliche Hotspots